

COMMUNE DE LA ROCHE-POSAY (86)

Gatineau

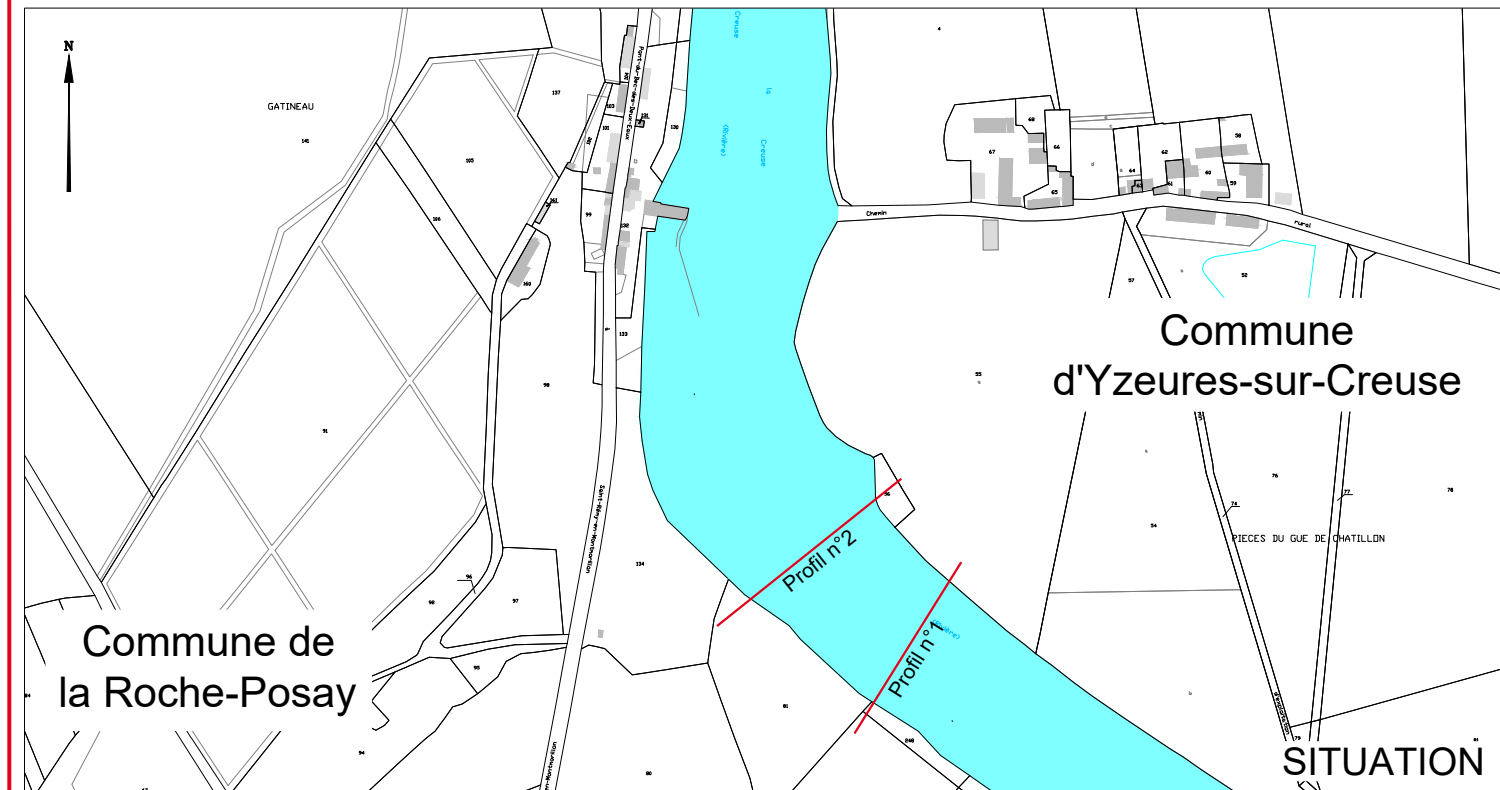


Moulin de la ROCHE-POSAY

Projet de rénovation de la centrale hydroélectrique



PROFILS
Planche 6 - Profils 1 et 2



Authentification du document

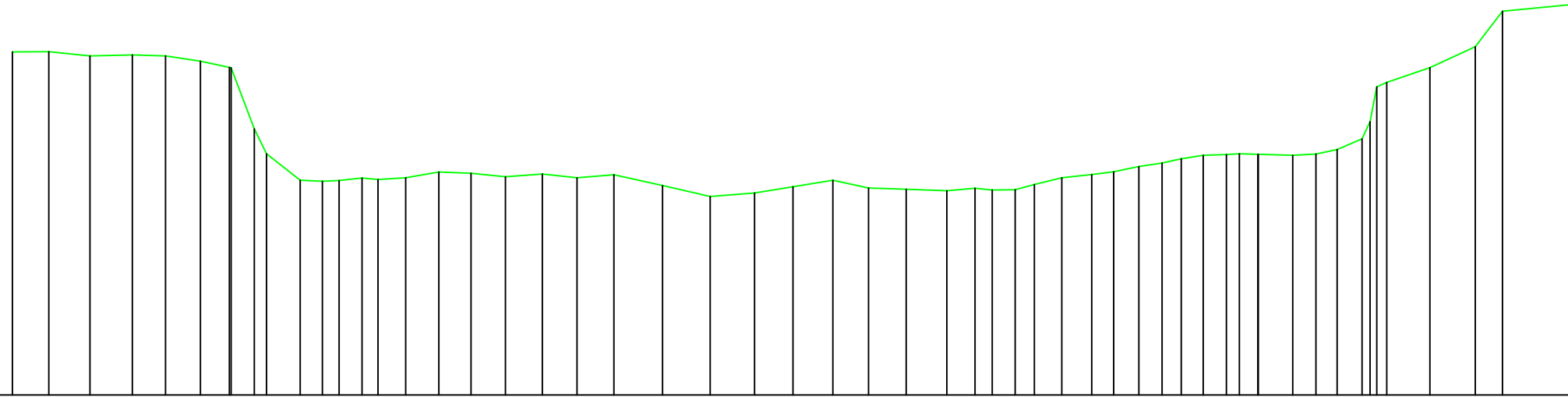
Les coordonnées sont rattachées au système RGF93, projection CC47.
Le nivellement est rattaché au système NGF-IGN 69
(repère de nivellement IGN n° D'.A.Q3-6).


RÉFÉRENCE: 19.402
DATE: Novembre 2019

Profil n°: 1

Echelle en X : 1/500

Echelle en Y : 1/200



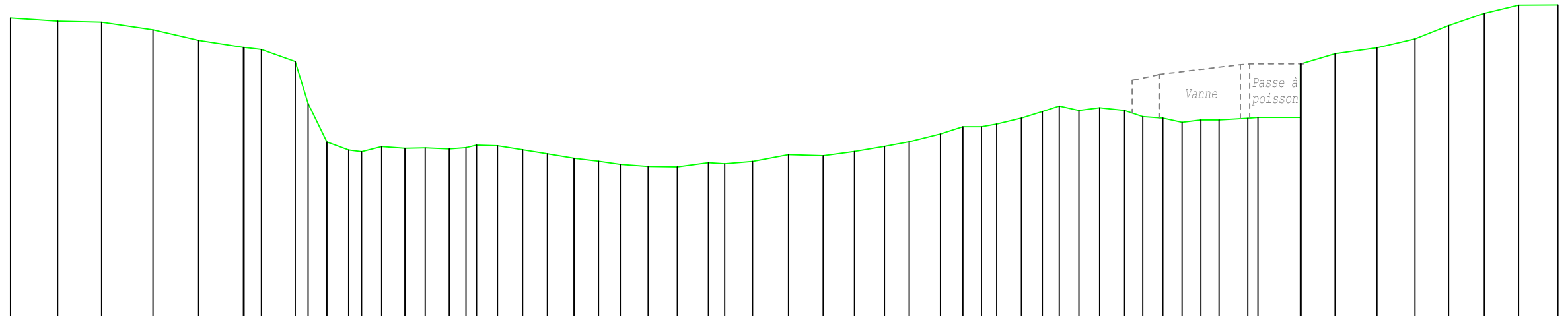
PC : 45.00 m

Altitudes TN	56.63	56.64	56.50	56.53	56.50	56.32	56.11	54.03	53.16	52.28	52.25	52.27	52.36	52.31	52.37	52.56	52.52	52.40	52.49	52.37	52.47	52.10	51.73	51.85	52.06	52.28	52.02	51.98	51.93	52.01	51.95	51.96	52.14	52.37	52.48	52.57	52.75	52.87	53.01	53.13	53.15	53.16	53.16	53.16	53.13	53.17	53.32	53.69	55.45	56.10	56.81	58.01	58.24
Distances cumulées TN	0.00	3.10	6.59	10.19	13.01	15.96	18.43	20.94	21.57	24.44	26.33	27.74	29.68	31.04	33.39	36.20	38.94	41.85	44.98	47.94	51.07	55.19	59.23	63.01	66.27	69.66	72.67	75.87	79.33	81.72	83.17	85.12	86.76	89.09	91.61	93.48	95.63	97.58	99.22	101.08	103.05	104.16	105.71	108.68	110.64	112.45	114.57	115.81	120.31	124.17	126.48	132.43	
Distances partielles TN	3.10	3.48	3.60	2.82	2.95	2.47	2.11	1.04	0.63	1.89	1.41	1.95	1.36	2.35	2.81	2.75	2.90	3.14	2.96	3.13	4.11	4.05	3.78	3.26	3.39	3.01	3.19	3.46	2.39	1.45	1.95	1.64	2.33	2.52	1.87	2.15	1.95	1.64	1.86	1.98	1.10	1.56	2.97	1.96	1.81	2.12	1.24	4.50	3.86	2.31	5.95		
Pentes TN	0.3 %	-4.0 %	0.8 %	-1.1 %	6.1 %	-9.5 %	-105.7 %	-82.0 %	-31.4 %	-1.6 %	4.6 %	4.6 %	-3.7 %	2.6 %	8.8 %	-1.5 %	4.1 %	2.9 %	4.1 %	3.2 %	-9.1 %	3.2 %	6.5 %	-8.6 %	-1.4 %	3.3 %	-4.1 %	0.5 %	11.0 %	9.9 %	4.4 %	4.8 %	8.4 %	6.1 %	8.5 %	6.5 %	1.0 %	2.7 %	-1.3 %	-1.0 %	2.0 %	8.3 %	17.5 %	13.7 %	18.4 %	52.0 %	3.9 %						

Profil n°: 2

Echelle en X : 1/500

Echelle en Y : 1/200



PC : 45.00 m

Altitudes TN	57.01	56.88	56.84	56.54	56.11	55.83	55.75	55.27	53.58	52.04	51.72	51.65	51.85	51.79	51.80	51.76	51.81	51.91	51.89	51.73	51.57	51.39	51.27	51.14	51.06	51.04	51.21	51.17	51.26	51.53	51.49	51.66	51.86	52.05	52.36	52.65	52.65	52.76	52.76	53.00	53.26	53.48	53.30	53.41	53.30	53.06	53.00	53.00	53.02	53.02	53.02	55.58	55.82	56.17	56.71	57.20	57.53	57.54	
Distances cumulées TN	0.00	4.72	9.14	14.27	18.85	23.34	25.15	28.52	29.82	31.70	33.89	35.17	37.18	39.50	41.54	43.96	45.63	46.68	48.79	51.30	53.77	56.45	58.89	61.08	63.87	66.80	69.90	71.54	74.32	77.92	81.41	84.53	87.53	90.01	93.14	95.40	97.26	98.78	101.26	103.35	105.04	107.00	109.09	111.58	113.41	115.42	117.33	119.23	121.04	123.92	124.93	129.18	132.68	136.86	140.67	144.03	147.60	151.03	154.96
Distances partielles TN	4.72	4.42	5.13	4.58	4.49	1.81	3.38	1.30	1.88	2.19	1.28	2.01	2.32	2.03	2.43	1.67	1.05	2.11	2.51	2.47	2.68	2.44	2.19	2.79	2.93	3.10	1.64	2.78	3.60	3.49	3.13	3.00	2.47	3.14	2.25	1.86	1.53	2.48	2.09	1.69	1.96	2.09	2.49	1.83	2.01	1.91	1.90	1.81	2.88	1.01	4.25	3.49	4.18	3.81	3.35	3.58	3.43	3.93	
Pentes TN	-2.8 %	-0.9 %	-5.8 %	-9.4 %	-6.2 %	-4.6 %	-14.2 %	-130.2 %	-81.9 %	-14.6 %	-5.5 %	9.9 %	-2.6 %	0.5 %	-1.6 %	3.0 %	9.5 %	-0.9 %	6.4 %	6.7 %	-6.7 %	-4.9 %	-5.8 %	-2.9 %	-0.7 %	5.5 %	-2.4 %	3.2 %	7.5 %	-1.1 %	5.4 %	6.7 %	7.7 %	9.9 %	12.9 %	0.0 %	7.2 %	9.7 %	12.5 %	13.0 %	-9.2 %	6.3 %	-4.4 %	-13.1 %	-3.0 %	-8.8 %	4.7 %	0.0 %	2.4 %	3.0 %	0.0 %	12.0 %	5.7 %	9.2 %	16.1 %	13.7 %	9.6 %	0.3 %	